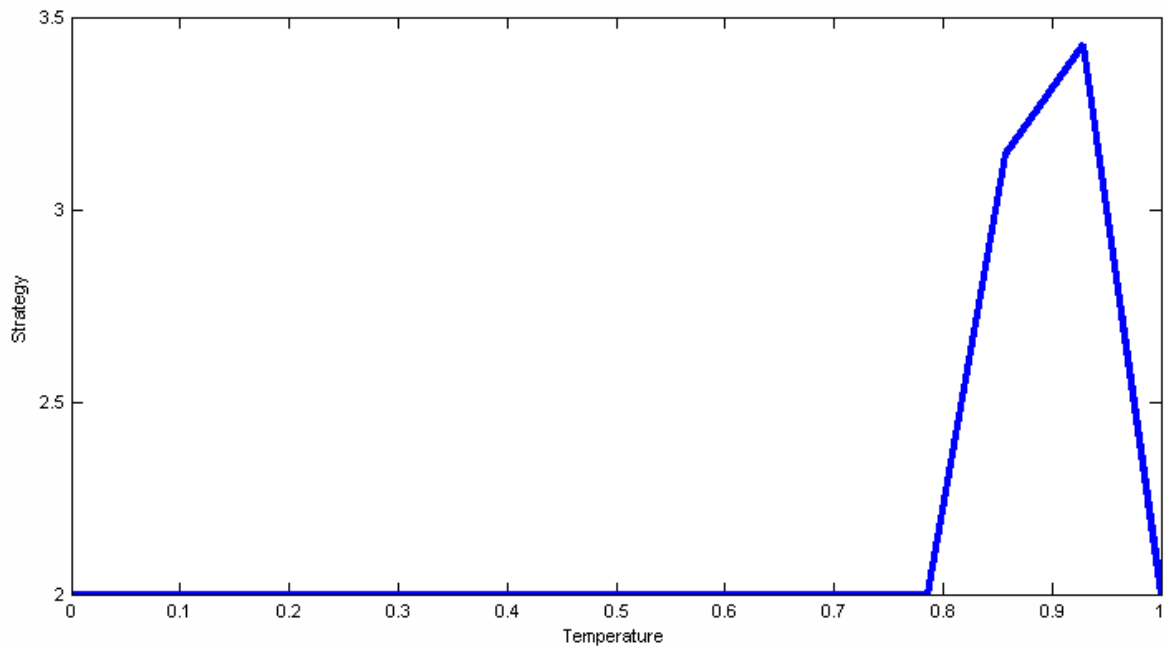
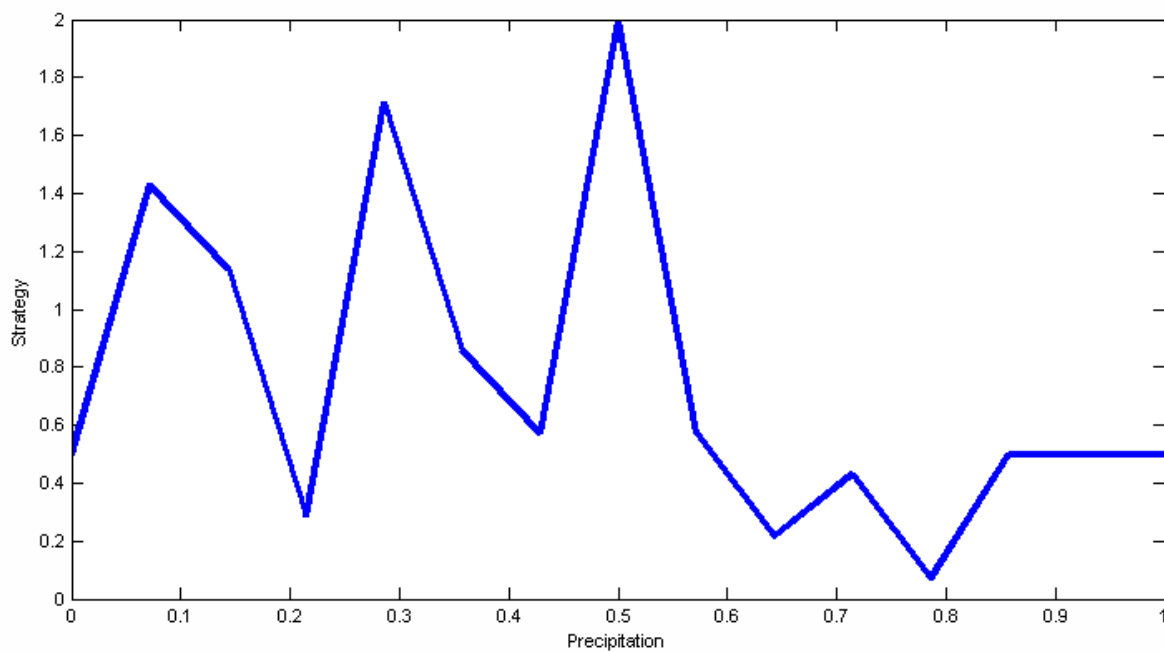


Appendix 4 2-Dimensional and 3-Dimensional surface of E2, T-S-K

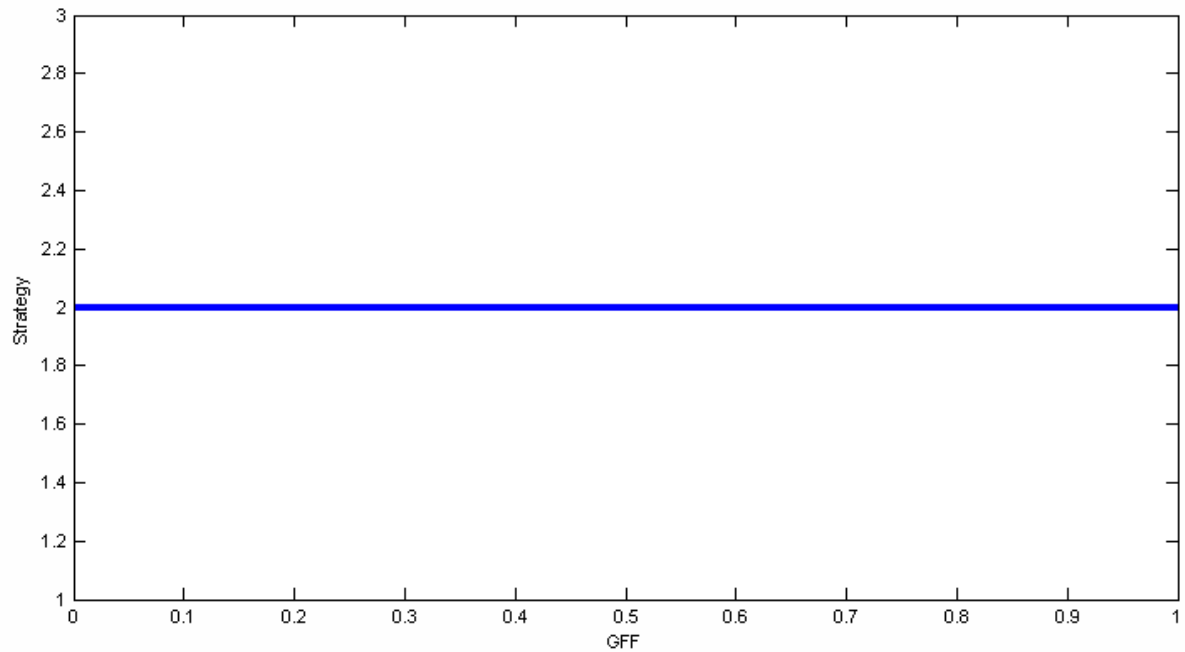
2 Dimensional surface of Mean Temperature versus Strategy algorithm for E2, Guyana, T-S-K system



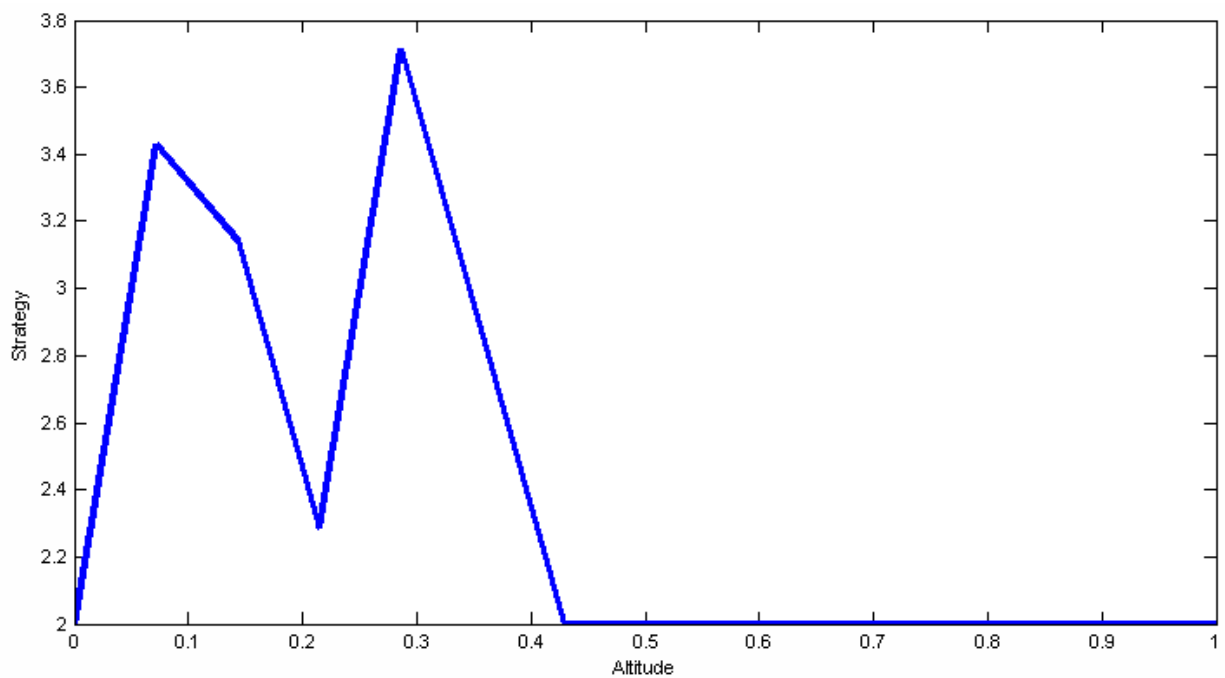
2 Dimensional surface of Mean Precipitation versus Strategy algorithm for E2, Guyana , T-S-K system



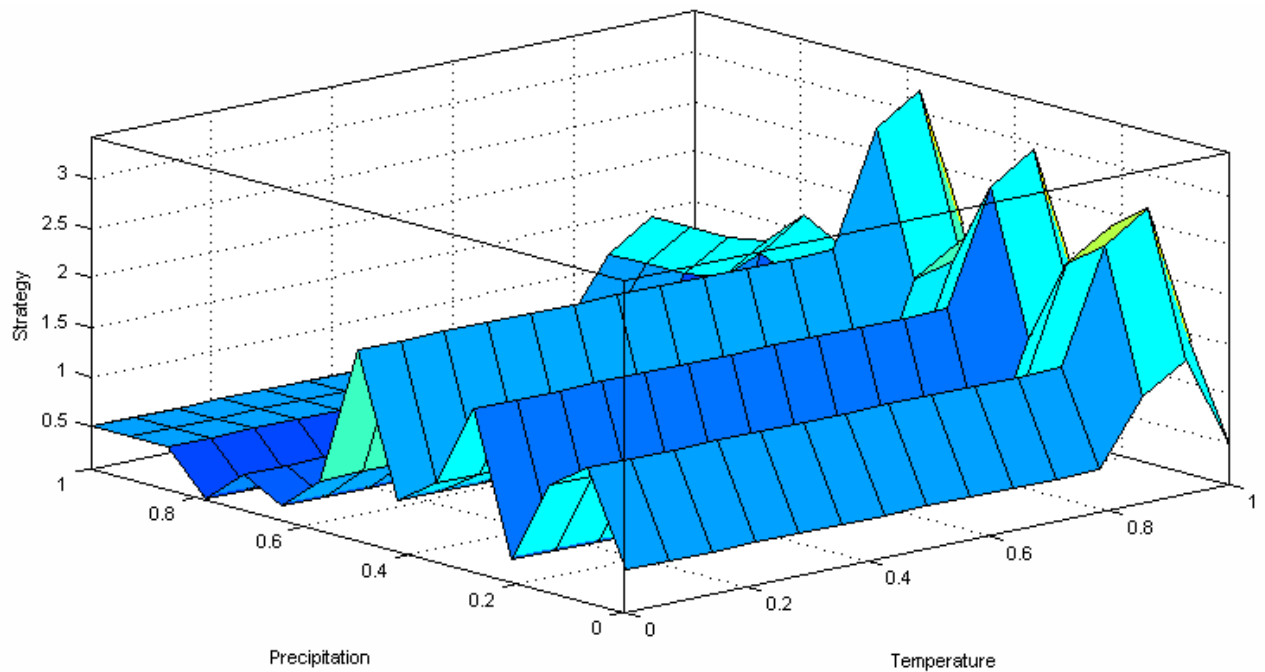
2 Dimensional surface of Mean Ground Frost Frequency versus Strategy algorithm for E2, Guyana, T-S-K system



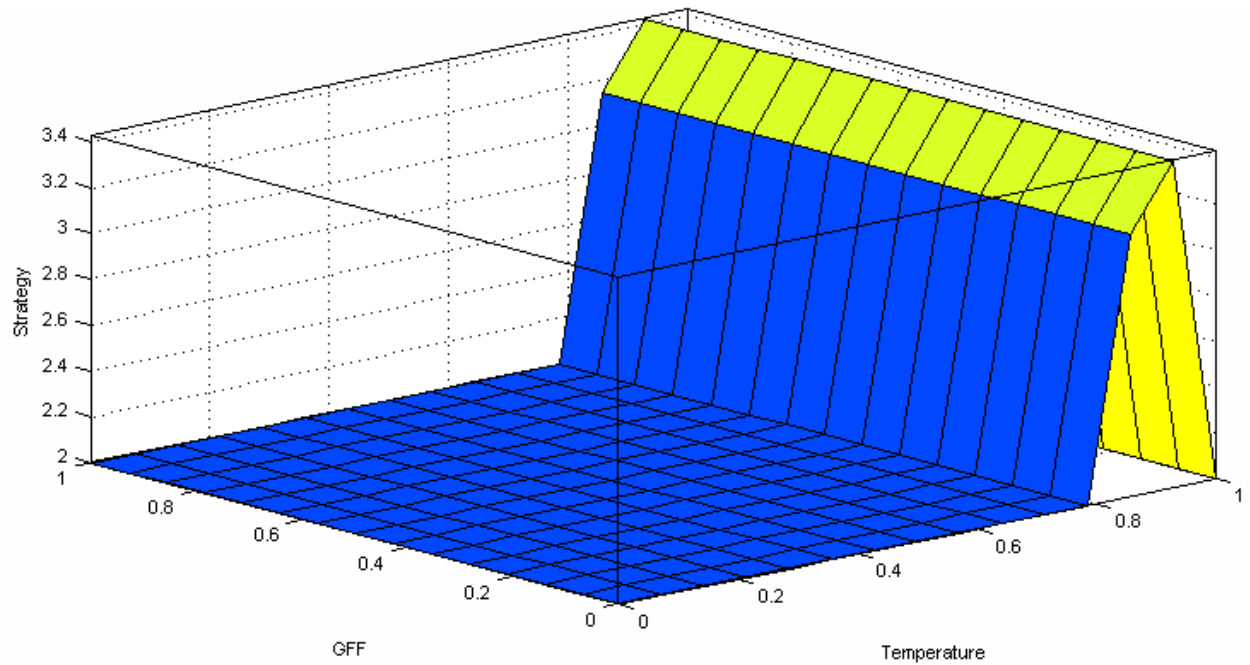
2 Dimensional surface of Altitude versus Strategy algorithm for E2, Guyana, T-S-K system



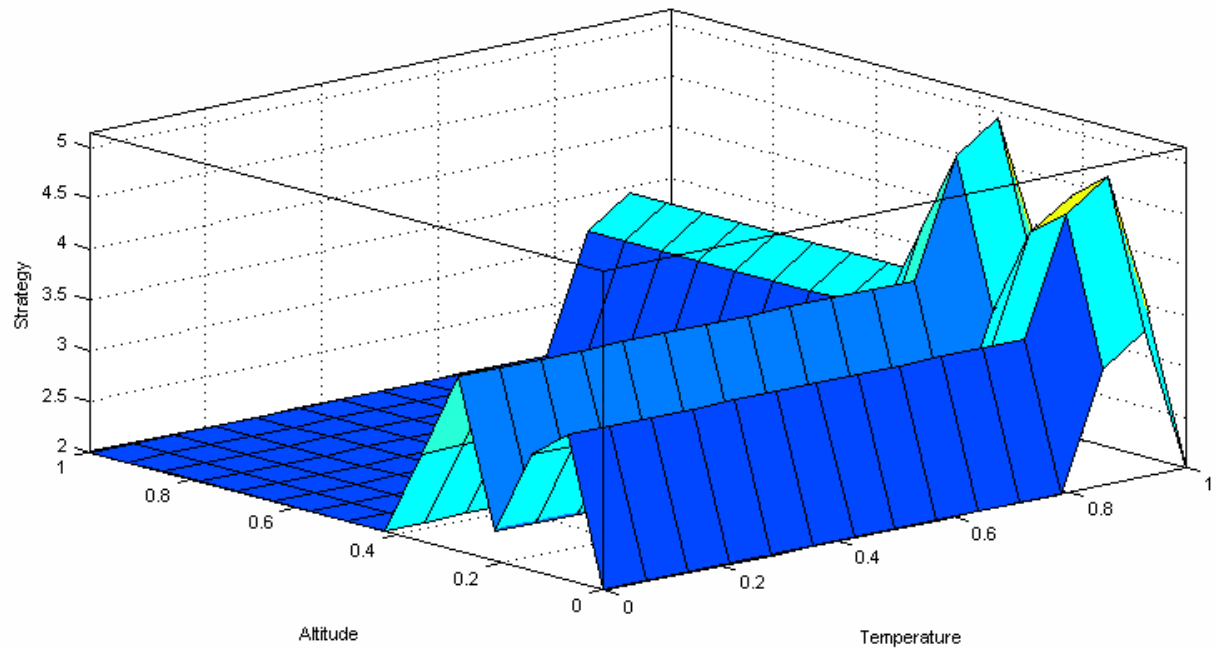
3 Dimensional surface of Mean Temperature membership, Mean Precipitation membership versus Strategy algorithm for E2, Guyana, T-S-K system



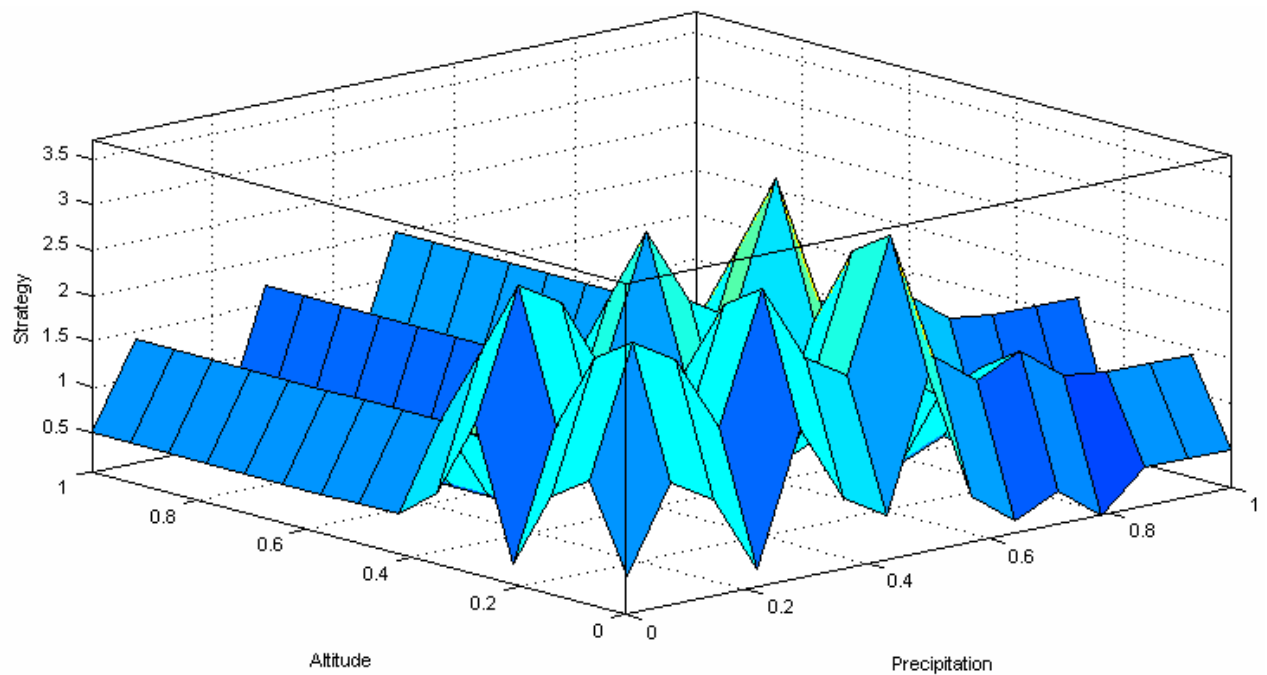
3 Dimensional surface of Mean Temperature membership, Mean Ground Frost frequency membership versus Strategy algorithm for E2, Guyana, T-S-K system



3 Dimensional surface of Mean Temperature membership, Altitude membership versus Strategy algorithm for E2, Guyana, T-S-K system



3 Dimensional surface of Mean Precipitation membership, Altitude membership versus Strategy algorithm for E2, Guyana, T-S-K system



3 Dimensional surface of Mean Precipitation membership, Ground Frost frequency membership versus Strategy algorithm for E2, Guyana, T-S-K system

